



**Road Running Technical Council
USA Track & Field
Measurement Certificate**



Name of the course Chessie Marathon Distance 42.195 km
Location (state) VA (city) Lexington
Type of course: Road Race
Measuring Methods: Steel Tape & Bicycle
Measured By Dave Rogers, 275 Grandview Court, Kingsport, TN 37664, (423)502-2459, dave_carla@chartertn.net
Race Contact Eric Sheffield, 1 South River Road, Buena Vista, VA 24416, (540)261-4306, runthechessie@gmail.com
Date(s) when course measured: 05/30/2022
Number of measurements of entire course: 2 Course Configuration: Same out and back twice
Elevation (meters above sea level) Start 275.00 Finish 275.00 Lowest 258.00 Highest 284.00
Straight line distance between start and finish 0.0m Drop 0.00 m/km Separation 0.00 %
Type of surface: Paved 0 % Dirt 0 % Gravel 100 % Grass 0 % Track 0 %
Effective date of certification: June 15, 2022 Certification code: VA22005DJR

Note to Race Director: Use this Certification Code
in all public announcements relating to your race.

Be It Officially Noted That

Based on examination of data provided by the above named measurer, the course described above and in the map attached is hereby certified as reasonably accurate in measurement according to the standards adopted by the Road Running Technical Council. If any changes are made to the course, this certification becomes void, and the course must then be recertified.

Verification of Course --- In the event a National Open Record is set on the course, or at the discretion of USA Track & Field, a verification measurement may be required to be performed by a member of the Road Running Technical Council. If such a remeasurement shows the course to be short, then all pending records will be rejected and the course certification will be cancelled.

This certification expires on December 31 of the year: **2032**

AS NATIONALLY CERTIFIED BY:

Date: June 15, 2022

Dave Rogers - USATF/RRTC Certifier - 275 Grandview Court, Kingsport TN 37664
(423) 502-2459 - dave_carla@chartertn.net

Chessie Marathon

Lexington, Virginia

Measured by:
 Dave Rogers
 USATF Regional Certifier
 World Athletics / AIMS Grade A
 dave_carla@chartertn.net
 Lynwood Wagner
 World Athletics / AIMS Grade B
 onjwagner@hotmail.com
Measured on: May 30, 2022
Course Distance: 42,195 meters



USATF Certificate
 VA22005DJR
 Effective: 06/15/2022
 Through: 12/31/2032

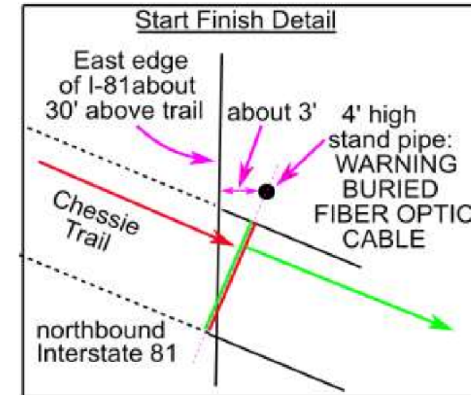
Chessie Trail
 Alternate Route

West
 Turnaround



Not to scale.
 Not all side roads shown.

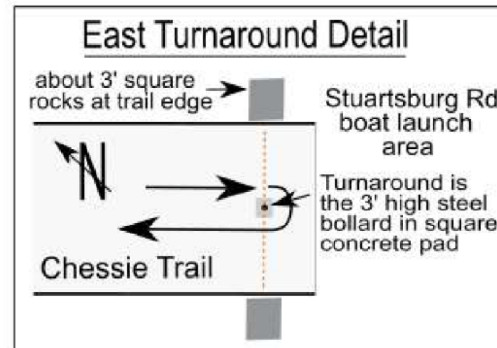
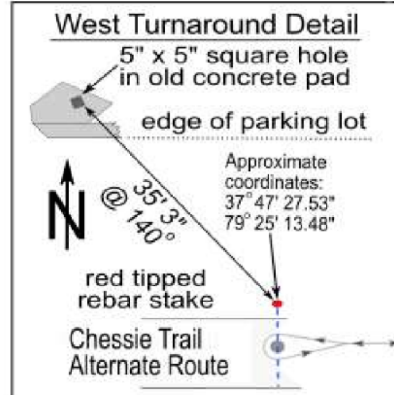
Start
 Finish



This course was measured using
 the full width of the road and the
 Shortest Possible Route (SPR).

Miles marked by yellow tipped rebar

1: 37° 46' 24.15"	79° 23' 17.11"
2: 37° 45' 51.53"	79° 23' 12.42"
3: 37° 45' 09.49"	79° 23' 28.46"
4: 37° 44' 59.23"	79° 22' 32.35"
5: 37° 44' 56.64"	79° 22' 59.47"
6: 37° 45' 33.09"	79° 23' 37.52"
7: 37° 46' 09.84"	79° 22' 52.00"
8: 37° 46' 28.69"	79° 23' 38.88"
9: 37° 46' 54.08"	79° 24' 30.32"
10: 37° 47' 18.10"	79° 25' 17.35"
11: 37° 47' 25.12"	79° 25' 01.72"
12: 37° 47' 03.90"	79° 25' 10.08"
13: 37° 46' 46.31"	79° 24' 08.60"
14: 37° 46' 23.37"	79° 23' 24.25"
15: 37° 45' 55.47"	79° 23' 07.21"
16: 37° 45' 14.78"	79° 23' 30.99"
17: 37° 45' 02.45"	79° 22' 38.13"
18: 37° 44' 57.91"	79° 22' 52.85"
19: 37° 45' 27.35"	79° 23' 37.34"
20: 37° 46' 04.79"	79° 22' 54.26"
21: 37° 46' 23.32"	79° 23' 40.04"
22: 37° 46' 52.37"	79° 24' 23.50"
23: 37° 47' 13.61"	79° 25' 21.28"
24: 37° 47' 26.78"	79° 25' 08.62"
25: 37° 47' 07.57"	79° 25' 15.26"
26: 37° 46' 48.75"	79° 24' 14.83"



Route: Race starts on Chessie Trail just E of far E edge of N'bound I-81 where it crosses the Maury River. Race then goes E, turns around at a steel bollard just before the Stuartsborg Road boat launch area, retraces & passes thru S F. Continuing W about 2 more miles where Trail splits. Course takes left split onto newly constructed Alternate Route, turns around even with a steel stake just before new route merges with old Chessie Trail and returns to S F. Race then continues through S F and repeats till finishing at S F after 2nd full retrace.

East
 Turnaround